ATTACHMENT 6

Letters of Support / Supporting Resolutions

Page left intentionally blank

RESOLUTION NO. 073797

BOARD OF SUPERVISORS, COUNTY OF SAN MATEO, STATE OF CALIFORNIA

* * * * * *

RESOLUTION RECOMMENDING TO THE ASSOCIATION OF BAY AREA COUNTIES THE DESIGNATION OF TEN PRIORITY CONSERVATION AREAS IN SAN MATEO COUNTY

RESOLVED, by the Board of Supervisors of the County of San Mateo, State of California, that

WHEREAS, in 2007 the Association of Bay Area Governments requested nominations from local governments and land conservation organizations for Priority Conservation Areas pursuant to the "Focusing our Vision" multi-agency regional planning initiative; and

WHEREAS, in 2007 the San Mateo County Board of Supervisors approved nomination of the San Mateo County Office of Education Priority Conservation Area, which led to grant funding and the County's acquisition of the Loma Mar Redwoods property on January 28, 2014 as an addition to Memorial County Park; and

WHEREAS, in 2014, the Association of Bay Area Governments requested nominations from local governments and special districts for Priority Conservation Areas pursuant to the Plan Bay Area multi-agency regional planning initiative; and

WHEREAS, Priority Conservation Areas are areas of regional significance which contain important agricultural, natural resource, watershed, historic, scenic, cultural, recreational, and/or ecological values and ecosystem functions deserving of

conservation funding; and

WHEREAS, in addition to the County's four nominations, the Midpeninsula Regional Open Space District submitted six Priority Conservation Area nominations; and

WHEREAS, the ten Priority Conservation Areas that have been nominated in 2015 are mutually compatible, and complimentary, and represent a diverse and balanced mix of conservation principles in San Mateo County; and

WHEREAS, the proposed designation of Priority Conservation Areas conforms to the County General Plan, specifically with respect to the Vegetative, Water, Fish and Wildlife Resources, Soil Resources, Park and Recreation, Water Supply, and Climate Change Policies of the General Plan; and

WHEREAS, the proposed designation of Priority Conservation Areas conforms to the County Local Coastal Program, specifically with respect to the Recreation/Visitor Serving Components of the Local Coastal Program.

NOW THEREFORE BE IT RESOLVED that the San Mateo County Board of Supervisors hereby endorses the following ten Priority Conservation Areas as listed below and described and mapped as attached:

1. Miramontes Ridge: Regional Recreation, Natural Landscapes, Agricultural Lands
2. North Skyline: Regional Recreation, Natural Landscapes
3. Teague Hill: Regional Recreation, Natural Landscapes

4. Southern San Mateo County Coast: Regional Recreation, Natural Landscapes, Agricultural Lands

5. Windy Hill: Regional Recreation, Natural Landscapes, Agricultural Lands

6. South Skyline: Regional Recreation, Natural Landscapes, Agricultural Lands

7. San Bruno Mountain: Regional Recreation, Natural Landscapes, Agricultural Lands

8. Pedro Point Headlands: Regional Recreation, Natural Landscapes

9. California Coastal Trail: Regional Recreation

10. San Francisco Bay Water Trail: Regional Recreation

* * * * * *

Attachment D

Proposed and Existing Priority Conservation Areas

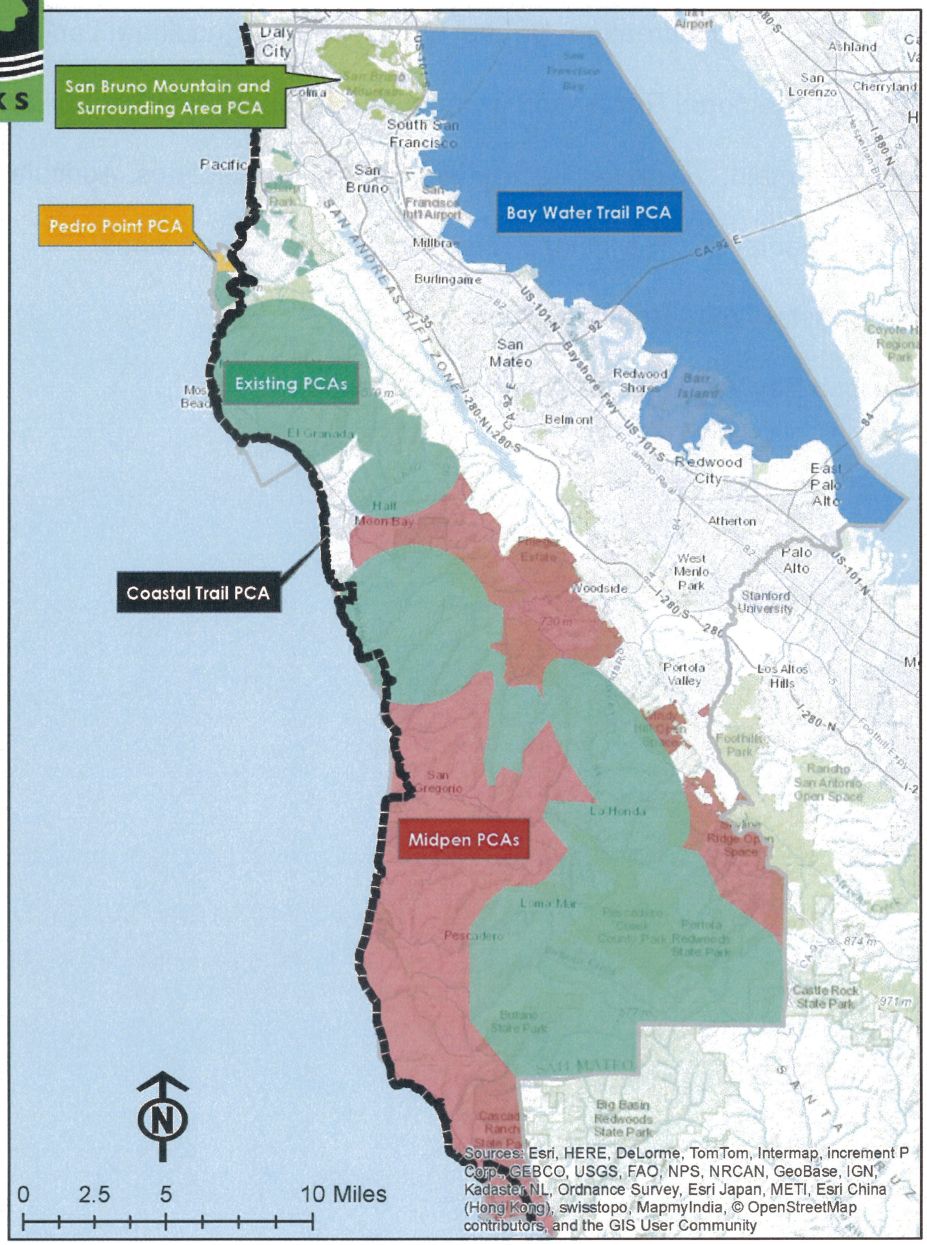

Legend

- Existing Priority Conservation Areas
- San Bruno Mountain and Surrounding Areas PCA
- Midpeninsula Regional Open Space District PCAs
- Pedro Point PCA
- Bay Water Trail PCA
- Coastal Trail PCA
- County Boundary

RESOLUTION NUMBER: **073797**

Regularly passed and adopted this 19th day of May 2015

AYES and in favor of said resolution:

Supervisors: *CAROLE GROOM*

DAVE PINE

DON HORSLEY

WARREN SLOCUM

ADRIENNE J. TISSIER

NOES and against said resolution:

Supervisors: *NONE*

Absent Supervisors: *NONE*

Carole Groom

President, Board of Supervisors
County of San Mateo
State of California

Certificate of Delivery

I certify that a copy of the original resolution filed in the Office of the Clerk of the Board of Supervisors of San Mateo County has been delivered to the President of the Board of Supervisors.

Mina Lim Acting Deputy
Clerk of the Board of Supervisors

RESOLUTION 2015-007

RESOLUTION OF THE TOWN COUNCIL OF THE TOWN OF LOS GATOS SUPPORTING THE DESIGNATION OF ST. JOSEPH'S HILL AND THE NOVITIATE PARK OPEN SPACES THROUGH MIDPENINSULA OPEN SPACE DISTRICT APPLICATION TO THE ASSOCIATION OF BAY AREA GOVERNMENTS

WHEREAS, the Association of Bay Area Governments (ABAG) has established Priority Conservation Areas (PCA) as an integral part of Plan Bay Area; and

WHEREAS, PCAs are intended to identify lands of conservation significance that are broadly supported by the public and local jurisdictions; and

WHEREAS, PCA designation will provide enhanced grant opportunities for improvements to designated open spaces; and

WHEREAS, Midpeninsula Open Space Authority (Midpen) is seeking PCA designation for lands adjacent to the Town's St Joseph's Hill and Novitiate Park open spaces; and

WHEREAS, the Town supports the designation of St. Joseph's Hill and Novitiate open spaces as PCAs in conjunction with the Midpen application

NOW THEREFORE BE IT RESOLVED, that the Town Council of the Town of Los Gatos supports and endorses the designation of St. Joseph's and Novitiate Park open spaces and adjacent Midpen open space designation as PCAs.

PASSED AND ADOPTED at a regular meeting of the Town Council of the Town of Los Gatos, California, held on the 17th of February 2015 by the following vote:

COUNCIL MEMBERS:

AYES: Steve Leonardis, Rob Rennie, Marico Sayoc, Barbara Spector, Mayor Marcia Jensen

NAYS:

ABSENT:

ABSTAIN:

SIGNED:

MAYOR OF THE TOWN OF LOS GATOS
LOS GATOS, CALIFORNIA

ATTEST:

CLERK ADMINISTRATOR OF THE TOWN OF LOS GATOS
LOS GATOS, CALIFORNIA

RESOLUTION NO. 2647 -2015

A RESOLUTION OF THE TOWN COUNCIL OF THE TOWN OF PORTOLA VALLEY SUPPORTING PRIORITY CONSERVATION AREA DESIGNATIONS WITHIN THE TOWN AND ITS SPHERE OF INFLUENCE

WHEREAS, the Association of Bay Area Governments is requesting nominations from local governments and special districts for Priority Conservation Areas (PCA) as part of the Plan Bay Area Implementation effort; and

WHEREAS, PCAs are intended to be areas which contain important agricultural, natural resource, watershed, historic, scenic, cultural, recreational, and/or ecological values and ecosystem functions deserving of conservation funding; and

WHEREAS, the 2014 PCA program update specifically addresses the Open Space and Farmland implementation areas and introduces four categories to recognize the role of different kinds of PCAs in supporting the vitality of the region's natural systems, rural economy and human health; and

WHEREAS, the proposed Priority Conservation Areas covers approximately 1,508 acres of lands owned and managed by MROSD located within the Town of Portola Valley and its sphere of influence; and

WHEREAS, the Priority Conservation Areas that are nominated by Midpeninsula Regional Open Space District, are mutually compatible and complementary, and represent a diverse and balanced mix of conservation priorities in the Town of Portola Valley; and

WHEREAS, the Planning Commission considered this proposal on March 4, 2015 and adopted Resolution 2015-3 recommending that the Town Council support the proposed PCAs designations.

NOW, THEREFORE, the Town Council of the Town of Portola Valley hereby RESOLVE to endorse the designation of Priority Conservation Areas, as listed below and as detailed in Exhibit A.

1. Windy Hill Open Space Preserve – Regional Recreation and Natural Landscapes
2. Coal Creek Open Space Preserve - Regional Recreation and Natural Landscapes
3. Los Trancos Open Space Preserve - Regional Recreation and Natural Landscapes

REGULARLY PASSED AND ADOPTED this 11th day of March, 2015.

Jeff Aalfs, Mayor

ATTEST:

Sharon Hanlon, Town Clerk

CITY OF SARATOGA

13777 FRUITVALE AVENUE • SARATOGA, CALIFORNIA 95070 • (408) 868-1200

Incorporated October 22, 1956

COUNCIL MEMBERS:
Mary-Lynne Bernald
Manny Cappello
Rishi Kumar
Emily Lo
Howard Miller

April 27, 2015

PCA Applications, Association of Bay Area Governments
P.O. Box 2050
Oakland, CA 94604-2050
Attn: JoAnna Bullock, Senior Regional Planner

Re: Support for the Midpeninsula Regional Open Space District (MROSD) Priority Conservation Area (PCA) nominations

Dear Ms. Bullock:

On behalf of the City of Saratoga, I am writing to express our support for the portion of the Midpeninsula Regional Open Space District (MROSD)'s Saratoga to the Sea Priority Conservation Area (PCA) that is located within Saratoga's Sphere of Influence in Santa Clara County.

The City of Saratoga Open Space/Conservation Element includes the following adopted goals and policies which relate directly to this proposal:

Goal OSC 3:
To provide and maintain parks and a variety of passive and active recreational sites which are located, designed, and improved to serve the needs of the residents, the community, and the neighborhoods of Saratoga.

Policy OSC 3.1:
Ensure that existing and future parks and dedicated open spaces remain part of the public domain in perpetuity.

Policy OSC 3.3:
Promote retention and dedication of land which provides room for a variety of passive and active recreational pursuits and offers important opportunities for the fulfillment of human and psychological needs, including:

1. *Areas of outstanding scenic value.*
2. *Areas of historic and cultural value.*
3. *Accessible areas particularly suited for parks and recreation purposes such as hiking, horseback riding, biking, swimming, tennis, ball fields and more.*
4. *Areas providing access to and links between major recreation, cultural and open space reservations, including trails, utility easements, banks of rivers and streams and scenic highway corridors.*
5. *Areas with inherent qualities that humans find visually pleasing, beautiful, relaxing, stimulating or enjoyable.*

Goal OSC 6:
Preserve the hillside lands in their natural condition and inherent natural beauty.

Policy OSC 6.2:
Public use and enjoyment of the unincorporated hillside areas for recreational purposes shall be encouraged through direct or indirect public land acquisition, encouraging both private and public recreational uses. Appropriate regulation of privately held lands to obtain maximum use of open space resources, such as the establishment of trail and open space easements, should be consistent with conservation of the natural environment.

Through MROSD's extensive outreach with local jurisdictions and partner agencies, MROSD's PCA nominations are based on broad consensus, the latest conservation science and data, and input from their collaboration with numerous other agencies, partners, and jurisdictions. The benefits of these proposed PCAs include recognizing regionally significant open space areas with high conservation, agricultural, and recreational values. The proposed Saratoga to Sea PCA includes these benefits and is consistent with the City of Saratoga's General Plan Open Space and Conservation element.

For the protection of the Bay Area's greenbelt and continued quality of life we all enjoy, the City urges the ABAG Executive Board to approve MROSD's PCA nomination for the Saratoga to Sea PCA.

Thank you for your consideration.

Sincerely,

Erwin Ordoñez, AICP, EDFP
Community Development Director

CC: Steve Abbors, General Manager, MROSD
Miriam Chion, Planning Director, ABAG

P:\Support Letters\Final- PCA Support Letter.docx

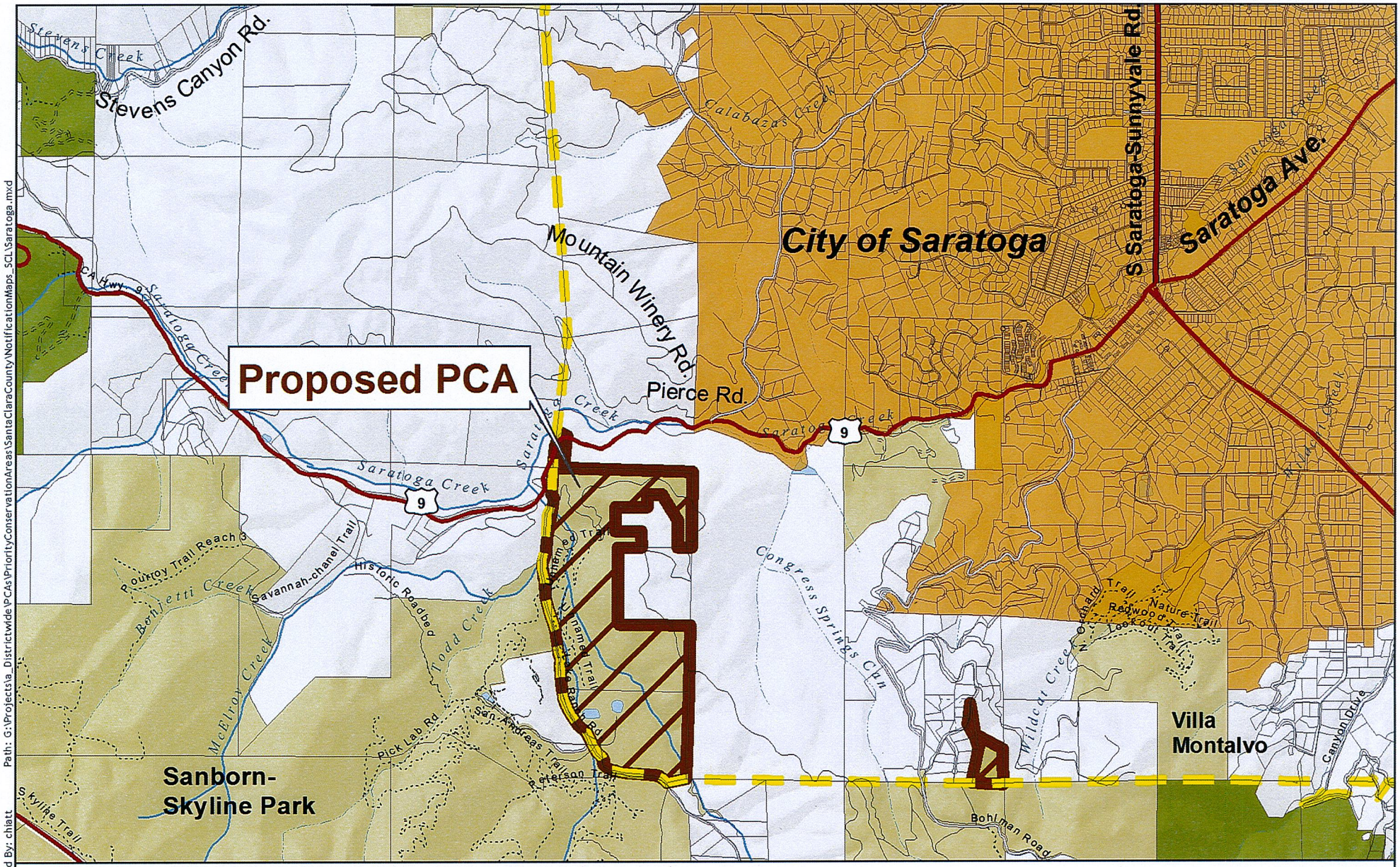

Path: G:\Projects\a_Districtwide\PCAs\PriorityConservationAreas\SantaClaraCounty\NotificationMaps_SCL\Saratoga.mxd

Created By: chiatt

Proposed PCA Within City of Saratoga's Boundary and Sphere of Influence

- Proposed PCA
- City of Saratoga Sphere of Influence
- City of Saratoga Boundary
- MROSD Preserves
- Private Property
- Other Protected Open Space or Park Lands

Miles 0 0.3 0.6

Midpeninsula Regional Open Space District *(MROSD)*

April, 2015

MIDPENINSULA REGIONAL OPEN SPACE

While the District strives to use the best available digital data, this data does not represent a legal survey and is merely a graphic illustration of geographic features.

The Town of
Woodside

March 27, 2015

Midpeninsula Regional Open Space District
Attention: Jane F. Marks, Planning Manager
330 Distel Circle
Los Altos, CA 94022

SUBJECT: Resolution 2015-7037 - Supporting the Priority Conservation Area Designation of Teague Hill, Owned by the Midpeninsula Regional Open Space District, Within the Town of Woodside

Dear Ms. Marks:

Enclosed is a certified copy of the subject resolution.

Very truly yours,

Janet G. Koelsch, CMC
Town Clerk

enclosure: 1

P.O. Box 620005
2955 Woodside Road
Woodside CA 94062

650-851-6790
Fax: 650-851-2195
townhall@woodsidetown.org

RESOLUTION No. 2015 - 7037

RESOLUTION OF THE TOWN COUNCIL OF THE TOWN OF WOODSIDE SUPPORTING THE PRIORITY CONSERVATION AREA DESIGNATION OF TEAGUE HILL, OWNED BY THE MIDPENINSULA REGIONAL OPEN SPACE DISTRICT, WITHIN THE TOWN OF WOODSIDE

WHEREAS, in 2014, the Association of Bay Area Governments (ABAG) requested nominations from local governments and land conservation organizations for Priority Conservation Areas (PCA's) pursuant to the "Plan Bay Area" multi-agency regional planning initiative; and

WHEREAS, PCA's are intended to be areas which contain important agricultural, natural resource, natural landscape, watershed, historic, scenic, cultural, recreational, and/or ecological values and ecosystem functions deserving of conservation funding; and

WHEREAS, in 2014, the Midpeninsula Regional Open Space District (Midpeninsula) began the nomination process for Teague Hill, in conjunction with neighboring Huddart and Wunderlich County Parks, as a PCA; and

WHEREAS, in 2014 and 2015, Midpeninsula conducted outreach to the Town of Woodside and County of San Mateo staff, and received support from both the Town and the County to act as the lead agency in this nomination; and

WHEREAS, on February 26, 2015, Midpeninsula conducted outreach to the Town of Woodside Open Space Committee, and received unanimous support for this nomination; and

WHEREAS, designation of Teague Hill as a PCA in the categories of "Natural Landscapes" and "Regional Recreation" is consistent with Woodside's General Plan and zoning designations of the property as Open Space for the Preservation of Natural Resources; and

WHEREAS, specific funding sources may favor PCA's, which would position Teague Hill for conservation and/or trail building funds; and

WHEREAS, the PCA designation does not result in any loss in local land use control; and

WHEREAS, designation of Teague Hill, along with Huddart and Wunderlich Parks, positions these lands more strategically for conservation efforts.

NOW, THEREFORE, IT IS HEREBY RESOLVED that the Town Council of the Town of Woodside does hereby endorse Teague Hill as a Priority Conservation Area, as described on the attached map (**Exhibit A**).

* * * * * *

I hereby certify that the above is
a true copy
of Resolution 2015-7037
Date March 27, 2015
Town Clerk
By Janet G. Kaelice

Passed and adopted by the Town Council of the Town of Woodside, California, at a meeting held on the 24th day of March, 2015, by the following vote of the members thereof:

AYES, and in favor thereof, Councilmembers: Burow, Gordon, Kasten, Romines, Tanner, Mayor Shanahan

NOES, Councilmembers: None

ABSENT, Councilmembers: Mason

Mayor of the Town of Woodside

ATTEST:

Clerk of the Town of Woodside

TeagueHillPCA

Exhibit A

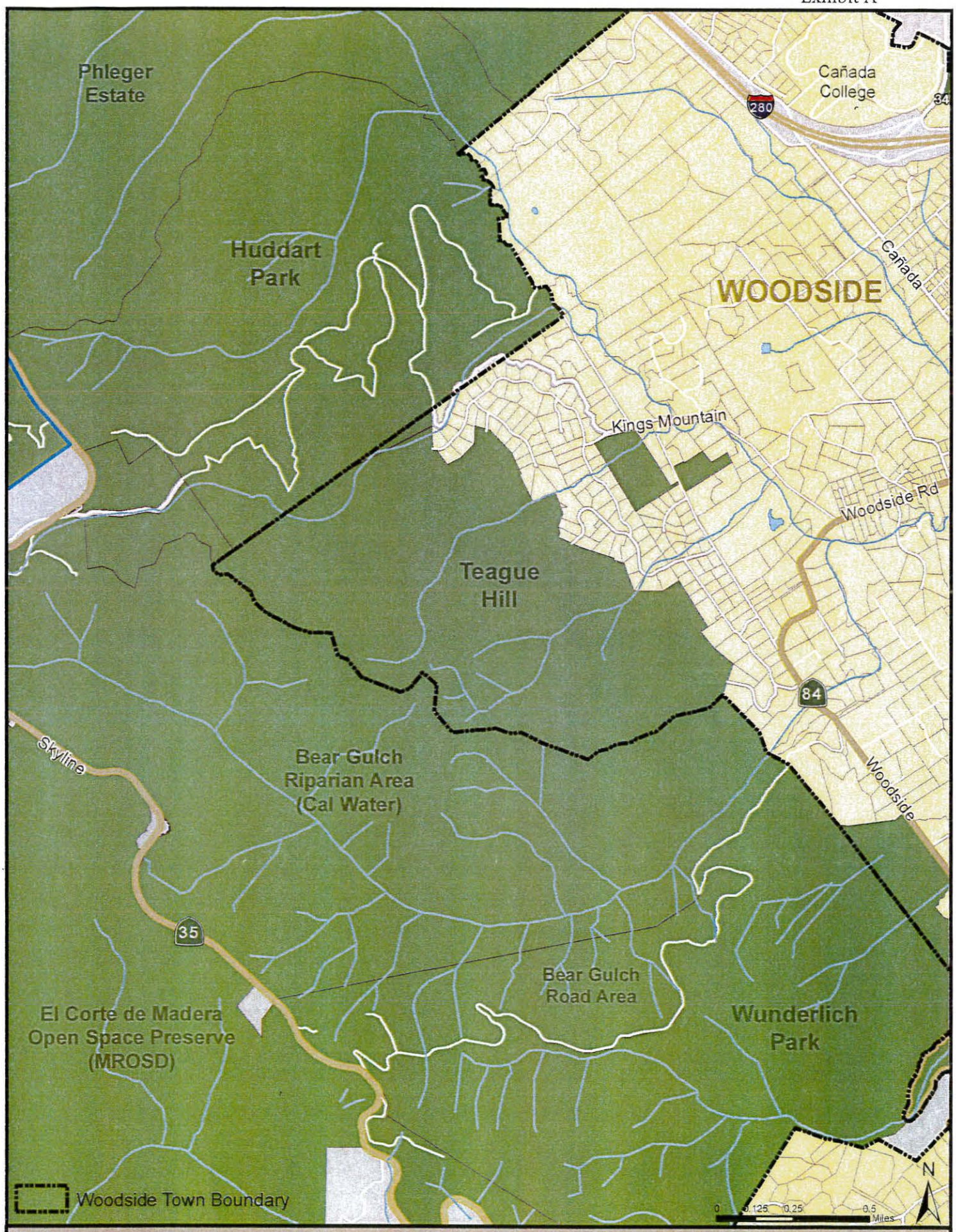

Teague Hill Open Space

Town of Woodside

Created by Woodside GIS 03/18/15

GREENBELT ALLIANCE

San Francisco Office
312 Sutter Street, Suite 510
San Francisco, CA 94108
(415) 543-6771

May 27, 2015

PCA Applications, Association of Bay Area Governments
Attn: JoAnna Bullock, Senior Regional Planner
P.O. Box 2050
Oakland, CA 94604-2050

Dear Ms. Bullock:

RE: Support for the Midpeninsula Regional Open Space District (MROSD) Priority Conservation Area (PCA) nominations

On behalf of the Greenbelt Alliance, I am writing to express our support for the Midpeninsula Regional Open Space District (MROSD)'s six Priority Conservation Area (PCA) nominations in San Mateo County and nine PCA nominations in Santa Clara County.

Greenbelt Alliance envisions a Bay Area where the natural and agricultural lands that provide so much to our region are protected and where everyone can live in a thriving neighborhood that they are proud to call home.

Now more than ever, growth is both a challenge and an opportunity expressed in Plan Bay Area's PCA and Priority Development Area (PDA) programs. Handled poorly, growth sprawls onto our greenbelt and extenuates the cities and towns that we love. If growth is handled well, our greenbelt can be safeguarded while the region grows more thoughtfully towards PDAs and the region's urban villages in an informed collaborative approach.

The preservation and stewardship of the Bay Area's open spaces, including our parks and trails, working agricultural lands (e.g. farms, ranches, etc.) and watersheds, are key to implementing Plan Bay Area. Through MROSD's extensive outreach with local jurisdictions and partner agencies, MROSD's PCA nominations are based on broad consensus, the latest conservation science and data, and input from their collaboration with numerous other agencies, partners, and jurisdictions. The benefits of these proposed PCAs include regionally significant open space areas providing high conservation, agricultural, and recreational values, and are in keeping with Greenbelt Alliance's mission and goals.

For the protection of the Bay Area's greenbelt and helping advance MROSD's mission of making their district a great place to live, I urge the ABAG Executive Board to approve all 15 of MROSD's PCA nominations.

Thank you for your consideration.

Sincerely,

Jeremy Madsen
Chief Operating Officer
Greenbelt Alliance
415-543-6771 (x310)

CC: Steve Abbors, General Manager, MROSD
Miriam Chion, Planning Director, ABAG

May 5, 2015

PCA Applications, Association of Bay Area Governments (ABAG)
P.O. Box 2050
Oakland, CA 94604-2050
Attn: JoAnna Bullock, Senior Regional Planner

Re: Support for the MROSD Priority Conservation Area (PCA) nomination

Dear Ms. Bullock:

On behalf of the Board of Trustees of Hidden Villa, we are writing to express our support for the Midpeninsula Regional Open Space District (MROSD)'s Priority Conservation Area (PCA) nomination for Rancho San Antonio Open Space Preserve in Santa Clara County.

Hidden Villa is a nonprofit educational organization that uses its organic farm, wilderness, and community to teach and provide opportunities to learn about the environment and social justice. Hidden Villa stretches over 1600 acres of open space in the foothills of the Santa Cruz Mountains, adjacent to Rancho San Antonio Open Space Preserve. The mission of Hidden Villa is to inspire a just and sustainable future through our programs, land and legacy. Hidden Villa has a long history of offering environmental education, including preserving wilderness, modelling sustainable use, and conserving natural resources.

The preservation and stewardship of the Bay Area's open spaces, including our region's parks and trails, working agricultural lands (e.g. farms, ranches, etc.) and watersheds, are key to implementing ABAG's adopted Plan Bay Area. Through MROSD's extensive outreach with local jurisdictions and partner agencies, MROSD's PCA nominations are based on broad consensus, the latest conservation science and data, and input from their collaboration with numerous other agencies, partners, and jurisdictions. The proposed PCA nomination includes recognizes regionally significant open space areas with high conservation, agricultural, and recreational values. The proposed Rancho San Antonio PCA, which includes Hidden Villa in its boundaries, recognizes the historic uses of our land and is in keeping with Hidden Villa's mission and goals.

For the protection of the Bay Area's greenbelt and continued quality of life we all enjoy, we urge the ABAG Executive Board to approve MROSD's PCA nomination.

Thank you for your consideration.

Sincerely,

Chris Overington

Chris Overington, Executive Director
Hidden Villa

Sally Falkenhagen

Sally Falkenhagen, Chair
Hidden Villa, Board of Trustee

CC: Steve Abbors, General Manager, MROSD
Miriam Chion, Planning Director, ABAG

26870 Moody Road, Los Altos Hills, CA 94022 Phone (650) 949-8650 Fax (650) 948-4159 www.hiddenvilla.org

Recycled & recyclable / printed with soy ink.

POST Peninsula Open Space Trust

Board of Directors

Jan F. Garrod
Chair
Dennis DeBroeck
Vice Chair
Andrew Bosworth
John Chamberlain
Sean Dempsey
Donna Dubinsky
Diane Greene
Christy Holloway
Matt Miller
Brad O'Brien
Suzanne Sullivan
Sandra Thompson
Leah Toeniskoetter
Kimberly Young

President

Walter T. Moore

April 20, 2015

PCA Applications, Association of Bay Area Governments
P.O. Box 2050
Oakland, CA 94604-2050
Attn: JoAnna Bullock, Senior Regional Planner

Re: Support for the Midpeninsula Regional Open Space District (MROSD) Priority Conservation Area (PCA) nominations

Dear Ms. Bullock:

On behalf of Peninsula Open Space Trust (POST), I am writing to express my strong support of the Midpeninsula Regional Open Space District (MROSD)'s six Priority Conservation Area (PCA) nominations in San Mateo County and nine PCA nominations in Santa Clara County.

POST's mission is to protect and care for open space, farms, and parkland in and around Silicon Valley. The PCA nominations from MROSD encompass open spaces with significant conservation and recreational values that POST and others are working to protect. In addition to reaching out to many other agency and non-profit partners, they have worked with POST to identify the nominated areas. The benefits of these PCAs include broad consensus and support for sustaining and protecting critical wildlife linkages across the Santa Cruz Mountains, working agricultural lands along the San Mateo Coast, important watersheds throughout San Mateo and Santa Clara counties, and facilitating major regional trail corridors such as the Bay Area Ridge Trail, San Francisco Bay Trail and State Coastal Trail. Therefore, MROSD's PCA nominations are very well aligned with POST's mission and goals.

For the protection of conservation values and preservation of recreational opportunities, I urge the ABAG Executive Board to include all 15 of MROSD's nominations in the PCA program.

Thank you for your consideration.

Sincerely,

Walter T. Moore

Walter T. Moore

CC: Steve Abbors, General Manager, MROSD
Miriam Chion, Planning Director, ABAG

222 High Street
Palo Alto, California 94301
www.openspacetrust.org
Tel: (650) 854-7696
Fax: (650) 854-7703

Recycled Paper

County of Santa Clara

Office of the County Executive

County Government Center, East Wing
70 West Hedding Street, 11th Floor
San Jose, California 95110
(408) 299-5102
jeff.smith@ceo.sccgov.org

Jeffrey V. Smith
County Executive

May 29, 2015

Stephen Abhors
General Manager
Midpeninsula Regional Open Space District
330 Distel Circle
Los Altos, CA 94022-1404

Andrea MacKenzie
General Manager
Santa Clara Valley Open Space Authority
6980 Santa Teresa Blvd., #100
San Jose, CA 95119

Dear Mr. Abhors and Ms. MacKenzie:

On behalf of the County of Santa Clara, I am pleased to provide you with this letter of support for the proposed Priority Conservation Area (PCA) nominations sponsored by your organizations. Thank you for your contributions and work effort to provide leadership and collaboration in the Priority Conservation Areas Program Update sponsored by the Association of Bay Area Governments (ABAG).

As part of the PCA Update process, the Santa Clara County Parks and Recreation Department and the Department of Planning and Development partnered with your organizations and numerous stakeholder organizations interested in open space preservation and natural resource conservation. Each of these County departments commend your participation in the PCA Updating Program and appreciate the professionalism and spirit of cooperation demonstrated in developing the proposed additions to the County's formally recognized PCAs.

The additional PCAs proposed by your organizations are consistent with the County's General Plan, including its Parks and Recreation Chapter, the Regional Parks Plan, and the Countywide Trails Master Plan. Inclusion of the proposed PCAs would potentially further the

goals and policies of the County's General Plan by focusing additional attention and possible grant funding resources for open space protection and acquisition, environmental conservation and stewardship, and habitat connectivity, among other important functions of regional open space. The proposed PCAs would also promote public access to regional open space and parks, environmental sustainability, public health and recreation benefits, and resiliency to climate change.

Please do not hesitate to contact me or our department Directors if there is anything else the County can provide in support of the PCA nominations.

Sincerely,

Jeffrey V. Smith, M.D., J.D.
County Executive

JVS:SG:bs

cc: Board of Supervisors
Sylvia Gallegos, Deputy County Executive
Kirk Girard, Director, Department of Planning and Development
Robb Courtney, Director, Department of Parks and Recreation

ATTACHMENT 7

Additional Data, Maps, Supportive Local Policies

Outreach

Midpen conducted outreach with the following entities on the proposed PCAs:

1. County of Santa Clara
    a. Parks and Recreation Department
    b. Planning Department
2. County of San Mateo
    a. Parks and Recreation Department
    b. Planning Department
    c. Farm Bureau
    d. Agricultural Advisory Committee
    e. Pescadero Municipal Advisory Council
    f. Parks Commission
    g. Planning Commission
    h. Board of Supervisors
3. City of Cupertino
4. Town of Los Altos Hills
5. Town of Los Gatos - Parks Commission and Town Council
6. City of Palo Alto
7. Town of Portola Valley - Planning Commission and Town Council
8. Town of Woodside - Open Space Committee and Town Council
9. City of Saratoga
10. City of San Jose
11. Santa Clara County/Cities Managers' Association
12. San Mateo County City Managers' Association
13. Santa Clara Valley Open Space Authority
14. Santa Clara Valley Water District
15. Peninsula Open Space Trust
16. Hidden Villa
17. The Nature Conservancy
18. Bay Area Ridge Trail
19. Greenbelt Alliance

Additional Supportive Local Policies

Proposed PCAs are consistent with local jurisdictions' adopted/existing General Plans and Land Use Plans:

1. County of Santa Clara, General Plan (1990-2010)
2. Santa Clara County Countywide Trails Master Plan Update (1995)
3. County of San Mateo, General Plan (1986)
4. San Mateo County Parks Regional Trail Master Plan and Design and Management Guidelines (2001)
5. Town of Los Gatos, Open Space, Parks, and Recreation Element of the General Plan (September 20, 2010)
6. Town of Portola Valley, Open Space Element of the General Plan (May 25, 2011)
7. City of Saratoga, Open Space and Conservation Element of the General Plan (June 6, 2007)
8. Town of Woodside, Open Space Element of the General Plan (2012)
9. City of San Jose, General Plan (2011)